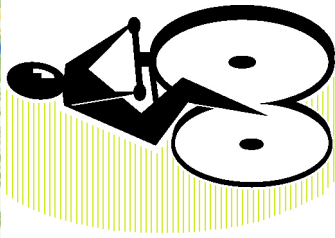


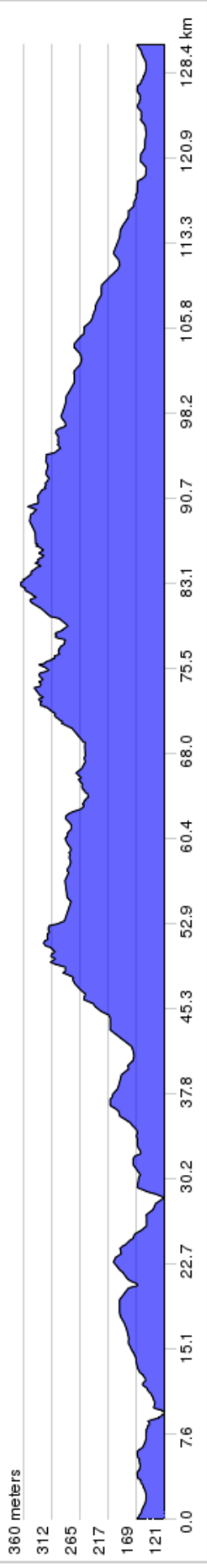
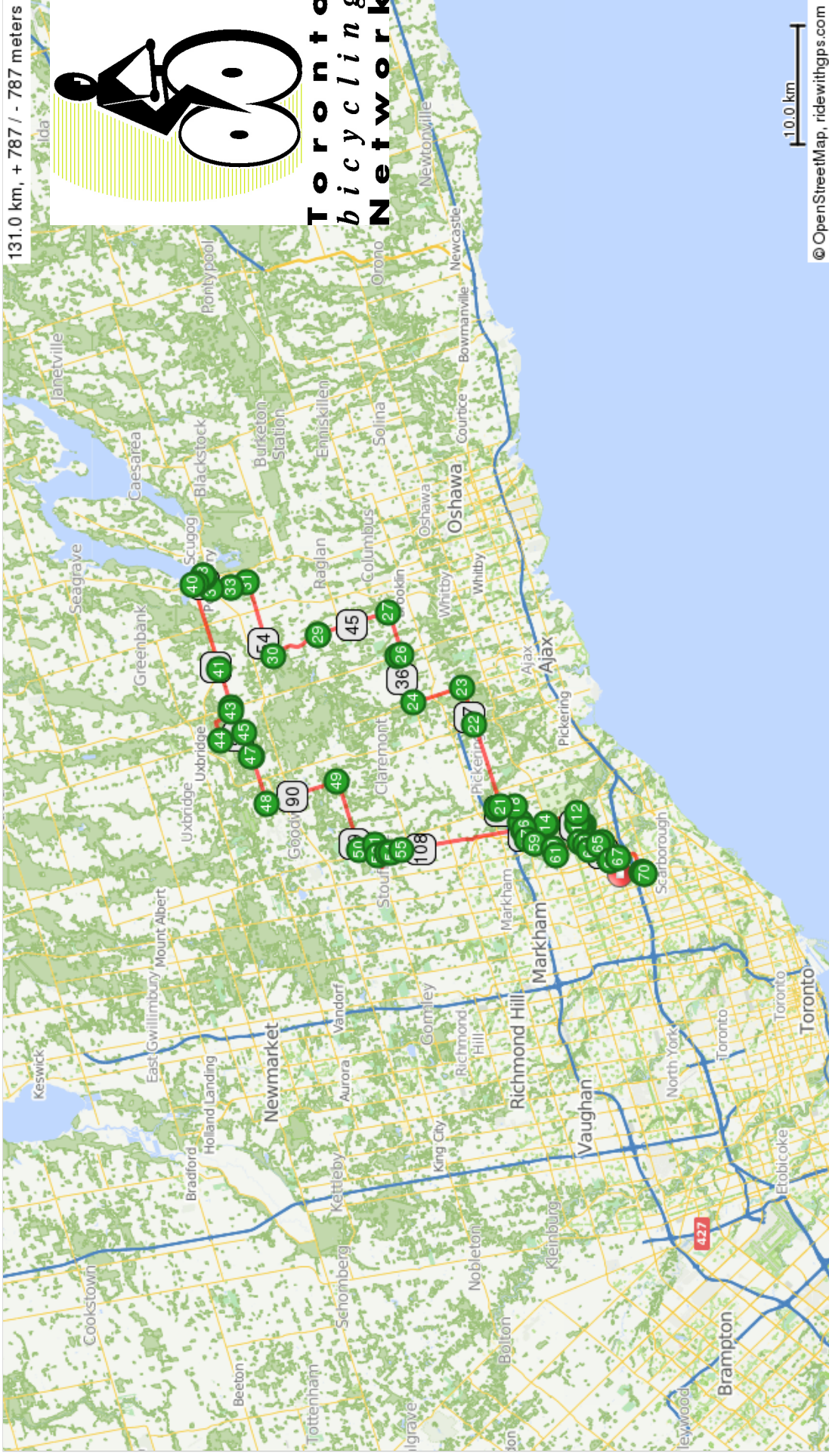
# Agincourt to Kawartha Lakes Century 131 km



131.0 km, + 787 / - 787 meters



Toronto bicycling Network



Toronto Cycling Network Advanced Sunday Tourist Ride: Agincourt to Kawartha Lakes Century 131 km

1.	0.0	■	Start of route	0.1
2.	0.1	←	L onto Grangeway Ave	0.2
3.	0.3	→	R onto Progress Ave	3.1
4.	3.4	↑	Continue onto Malvern St	0.6
5.	4.0	→	R onto McLevin Ave	1.1
6.	5.1	→	R onto Tapscott Rd	0.7
7.	5.8	↑	Continue onto Sewells Rd	2.3
8.	8.2	←	L onto Morningview Trail	0.3
9.	8.4	→	R onto Old Finch Ave	0.3
10.	8.7	↑	Continue onto Sewells Rd	0.3
11.	9.0	→	R onto Old Finch Ave	0.9
12.	9.9	←	L onto Reesor Rd	2.8
13.	12.7	→	R onto Steeles Ave E	0.1
14.	12.8	←	L onto Reesor Rd	2.1
15.	14.8	→	R onto 14th Ave/York Regional Rd 71	0.6

15.4 kilometers. +88/-75 meters

18.	17.0	←	L onto 11th Concession	1.5
19.	18.5	→	R onto Concession Rd 11	0.1
20.	18.6	→	R onto York Durham Line/York Regional Rd 30	0.4
21.	19.0	←	L onto Whitevale Rd/Durham Regional Rd 27	7.1
22.	26.1	↑	Continue onto Concession Rd 5	3.3
23.	29.4	←	L onto Westney Rd N/Durham Regional Rd 31	4.3
24.	33.7	→	R onto Concession Rd 7	4.0
25.	37.8	→	R onto Lake Ridge Rd/Durham Regional Rd 23	0.4
26.	38.2	←	L onto Columbus Rd W	3.7
27.	41.9	←	L onto Ashburn Rd	6.1
28.	48.1	←	L onto Townline Rd	0.0

32.6 kilometers. +278/-183 meters

29.	48.1	→	R onto Ashburn Rd	4.4
30.	52.5	↑	Continue onto 4 Scugog Line/Scugog Line 4	6.7
31.	59.1	←	L onto Old Simcoe Rd	1.4
32.	60.6	←	L onto King St	0.0
33.	60.6	→	R onto Old Simcoe Rd	1.7
34.	62.3	→	R onto Queen St	1.1
35.	63.4	→	R onto Perry St	0.1
36.	63.5	←	L onto Mary St	0.2
37.	63.7	←	LUNCH BREAK at Harp and Wylies Grill House. Other options available close by.	0.0
38.	63.7	←	L onto Water St	1.0
39.	64.7	→	R onto Simcoe St/Durham Regional Rd 2	0.3
40.	64.9	←	L onto Reach St/Durham Regional Rd 8 (signs for Regional Road 8/Reach Street)	7.4
41.	72.3	←	L onto Medd Rd	3.4

24.3 kilometers. +213/-158 meters

42.	75.7	↑	Continue onto Brookdale Rd/Foxfire Chase	0.3
43.	76.0	→	R onto Brookdale Rd/Trans-Canada Trail	3.3
44.	79.3	←	L onto Concession Rd 7	2.0
45.	81.4	→	R onto Wagg Rd	2.1
46.	83.4	→	R onto Concession Rd 6	0.0
47.	83.5	←	L onto Wagg Rd	4.1
48.	87.6	←	L onto Concession Rd 4	6.1
49.	93.7	→	R onto Webb Rd	5.9
50.	99.7	←	L onto York Durham Line/York Regional Rd 30	1.3
51.	101.0	→	R onto Main St	3.2
52.	104.2	→	R onto Tenth Line	0.8
53.	104.9	↑	At the roundabout, continue straight to stay on Tenth Line	0.4
54.	105.3	↑	At the roundabout, continue straight to stay on Tenth Line	1.0

33.0 kilometers. +214/-284 meters

Toronto Bicycling Network Advanced Sunday Tourist Ride: Agincourt to Kawartha Lakes Century 131 km

55.	106.3	↑	Continue onto Reesor Rd	10.4
56.	116.6	→	R onto 14th Ave/York Regional Rd 71	0.9
57.	117.6	←	L onto Box Grove Collector Rd	0.6
58.	118.2	→	R onto Box Grove Bypass	0.0
59.	118.2	←	L onto Donald Cousens Pkwy	1.8
60.	120.0	→	R onto Steeles Ave E	0.5
61.	120.6	←	L onto Staines Rd	2.5
62.	123.1	→	R to stay on Staines Rd	0.5
63.	123.5	↑	Continue onto Finch Ave E	0.7
64.	124.3	←	L onto Neilson Rd	1.0
65.	125.2	→	R onto McLevin Ave	1.7
66.	126.9	←	L onto Malvern St	0.6
67.	127.6	↑	Continue onto Progress Ave	3.1
68.	130.6	←	L onto Grangeway Ave	0.2
69.	130.8	→	R onto Bushby Dr	0.1

25.5 kilometers. +55/-137 meters

70.	131.0	▀	End of route	0.0
-----	-------	---	--------------	-----



**Toronto**  
*bicycling*  
**Network**

0.1 kilometers. +0/-0 meters

## LEGEND TO COLUMN HEADINGS (LEFT to RIGHT)

1. Cue Sheet number, corresponds to green map point numbers
2. Distance from the starting point in kilometres
3. Direction symbol
4. Directions explanation/description
5. Distance to next event/turn in kilometres

## ON THE MAP:

1. Numbers, with a white box around it, are distance markers
2. Numbers, with a green circle around it, are cue sheet markers

Toronto Bicycling Network Advanced Sunday Tourist Ride: Agincourt to Kawartha Lakes Century 131 km

1.	0.0	🚩	Start of route	0.1
2.	0.1	←	L onto Grangeway Ave	0.2
3.	0.3	→	R onto Progress Ave	3.1
4.	3.4	↑	Continue onto Malvern St	0.6
5.	4.0	→	R onto McLevin Ave	1.1
6.	5.1	→	R onto Tapscott Rd	0.7
7.	5.8	↑	Continue onto Sewells Rd	2.3
8.	8.2	←	L onto Morningview Trail	0.3
9.	8.4	→	R onto Old Finch Ave	0.3
10.	8.7	↑	Continue onto Sewells Rd	0.3
11.	9.0	→	R onto Old Finch Ave	0.9
12.	9.9	←	L onto Reesor Rd	2.8
13.	12.7	→	R onto Steeles Ave E	0.1
14.	12.8	←	L onto Reesor Rd	2.1
15.	14.8	→	R onto 14th Ave/York Regional Rd 71	0.6
18.	17.0	←	L onto 11th Concession	1.5
19.	18.5	→	R onto Concession Rd 11	0.1
20.	18.6	→	R onto York Durham Line/York Regional Rd 30	0.4
21.	19.0	←	L onto Whitevale Rd/Durham Regional Rd 27	7.1
22.	26.1	↑	Continue onto Concession Rd 5	3.3
23.	29.4	←	L onto Westney Rd N/Durham Regional Rd 31	4.3
24.	33.7	→	R onto Concession Rd 7	4.0
25.	37.8	→	R onto Lake Ridge Rd/Durham Regional Rd 23	0.4
26.	38.2	←	L onto Columbus Rd W	3.7
27.	41.9	←	L onto Ashburn Rd	6.1
28.	48.1	←	L onto Townline Rd	0.0
29.	48.1	→	R onto Ashburn Rd	4.4

48.1 kilometers. +370/-260 meters

Toronto Bicycling Network Advanced Sunday Tourist Ride: Agincourt to Kawartha Lakes Century 131 km

30.	52.5	↑	Continue onto 4 Scugog Line/Scugog Line 4	6.7
31.	59.1	←	L onto Old Simcoe Rd	1.4
32.	60.6	←	L onto King St	0.0
33.	60.6	→	R onto Old Simcoe Rd	1.7
34.	62.3	→	R onto Queen St	1.1
35.	63.4	→	R onto Perry St	0.1
36.	63.5	←	L onto Mary St	0.2
37.	63.7	←	LUNCH BREAK at Harp and Wylies Grill House. Other options available close by.	0.0
38.	63.7	←	L onto Water St	1.0
39.	64.7	→	R onto Simcoe St/Durham Regional Rd 2	0.3
40.	64.9	←	L onto Reach St/Durham Regional Rd 8 (signs for Regional Road 8/Reach Street)	7.4
41.	72.3	←	L onto Medd Rd	3.4
42.	75.7	↑	Continue onto Brookdale Rd/Foxfire Chase	0.3
43.	76.0	→	R onto Brookdale Rd/Trans-Canada Trail	3.3
44.	79.3	←	L onto Concession Rd 7	2.0
45.	81.4	→	R onto Wagg Rd	2.1
46.	83.4	→	R onto Concession Rd 6	0.0
47.	83.5	←	L onto Wagg Rd	4.1
48.	87.6	←	L onto Concession Rd 4	6.1
49.	93.7	→	R onto Webb Rd	5.9
50.	99.7	←	L onto York Durham Line/York Regional Rd 30	1.3
51.	101.0	→	R onto Main St	3.2
52.	104.2	→	R onto Tenth Line	0.8
53.	104.9	↑	At the roundabout, continue straight to stay on Tenth Line	0.4
54.	105.3	↑	At the roundabout, continue straight to stay on Tenth Line	1.0
55.	106.3	↑	Continue onto Reesor Rd	10.4

58.2 kilometers. +406/-467 meters

56.	116.6	→	R onto 14th Ave/York Regional Rd 71	0.9
57.	117.6	←	L onto Box Grove Collector Rd	0.6
58.	118.2	→	R onto Box Grove Bypass	0.0
59.	118.2	←	L onto Donald Cousens Pkwy	1.8
60.	120.0	→	R onto Steeles Ave E	0.5
61.	120.6	←	L onto Staines Rd	2.5
62.	123.1	→	R to stay on Staines Rd	0.5
63.	123.5	↑	Continue onto Finch Ave E	0.7
64.	124.3	←	L onto Neilson Rd	1.0
65.	125.2	→	R onto McLevin Ave	1.7
66.	126.9	←	L onto Malvern St	0.6
67.	127.6	↑	Continue onto Progress Ave	3.1
68.	130.6	←	L onto Grangeway Ave	0.2
69.	130.8	→	R onto Bushby Dr	0.1
70.	131.0	▀	End of route	0.0



## LEGEND TO COLUMN HEADINGS (LEFT to RIGHT)

1. Cue Sheet number, corresponds to green map point numbers
2. Distance from the starting point in kilometres
3. Direction symbol
4. Directions explanation/description
5. Distance to next event/turn in kilometres

## ON THE MAP:

1. Numbers, with a white box around it, are distance markers
2. Numbers, with a green circle around it, are cue sheet markers

24.7 kilometers. +47/-53 meters